

Key

- ☐ ORDER LIMITS
☐ LAND PROPOSED TO BE PERMANENTLY ACQUIRED
☐ LAND PROPOSED FOR PERMANENT ACQUISITION OF NEW RIGHTS
☐ LAND EXCLUDED FROM SCHEME

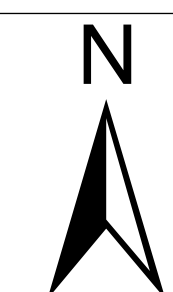
© Crown copyright and database rights 2024 Ordnance Survey 100031673. You are permitted to use this data solely to enable you to respond to, or interact with, the organisation that provided you with the data. You are not permitted to copy, sub-licence, distribute or sell any of this data to third parties in any form.

© Crown copyright material is reproduced with the permission of Land Registry under delegated authority from the Controller of HMSO. This material may not be copied distributed, sold or published without the formal permission of Land Registry. Only an official copy of a title plan or register obtained from the Land Registry may be used for legal or other official purposes.

Contains OS data © Crown Copyright and database right 2025
Contains data from OS Zoomstack

P01	17/12/25	DRAFT	NH	HM	AC	MC	
Rev.	Date	Description of revision	Drawn	Checked	Reviewed/Approved		
Status	FOR INFORMATION						Revision 01

Client	
--------	--



Designer

Ardent


Project	
---------	--

STEEPLE RENEWABLES PROJECT

Drawing Title

LAND PLAN
SHEET 1 OF 7

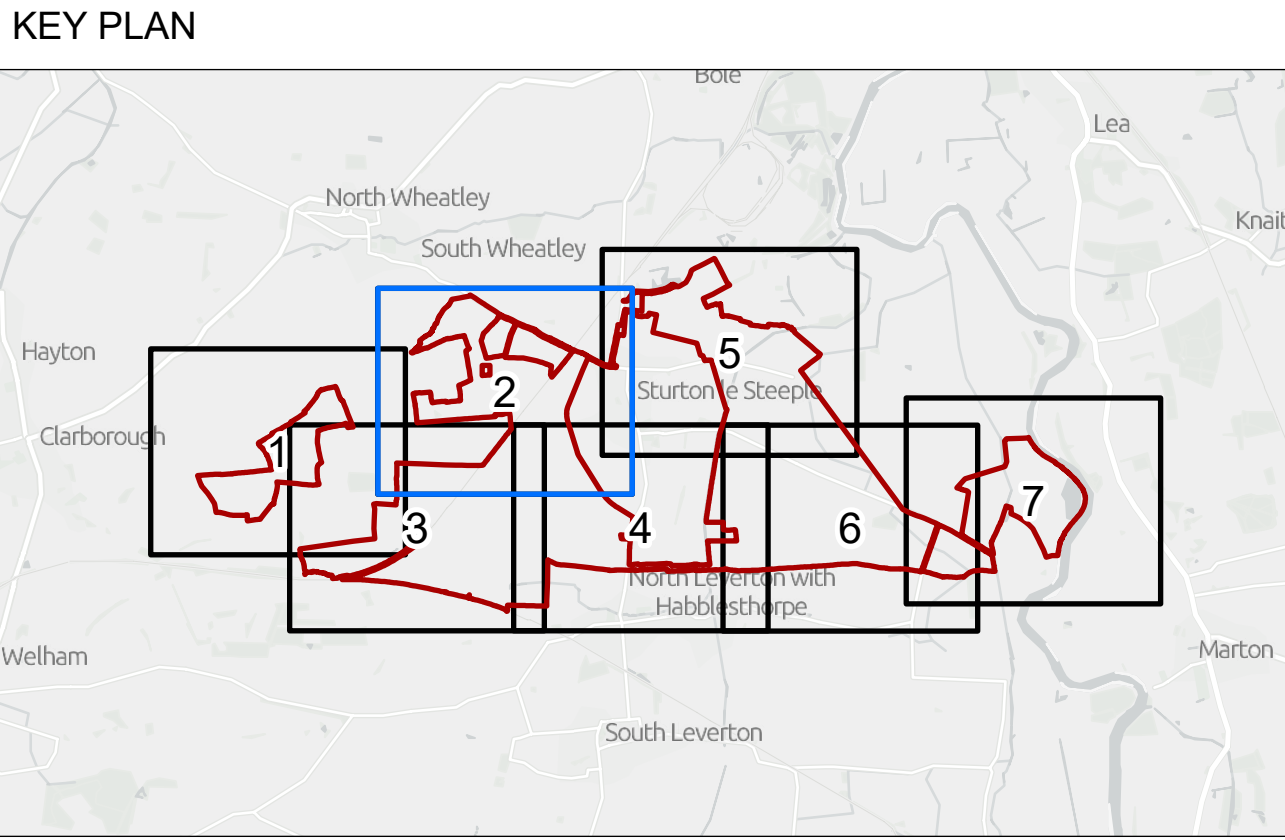
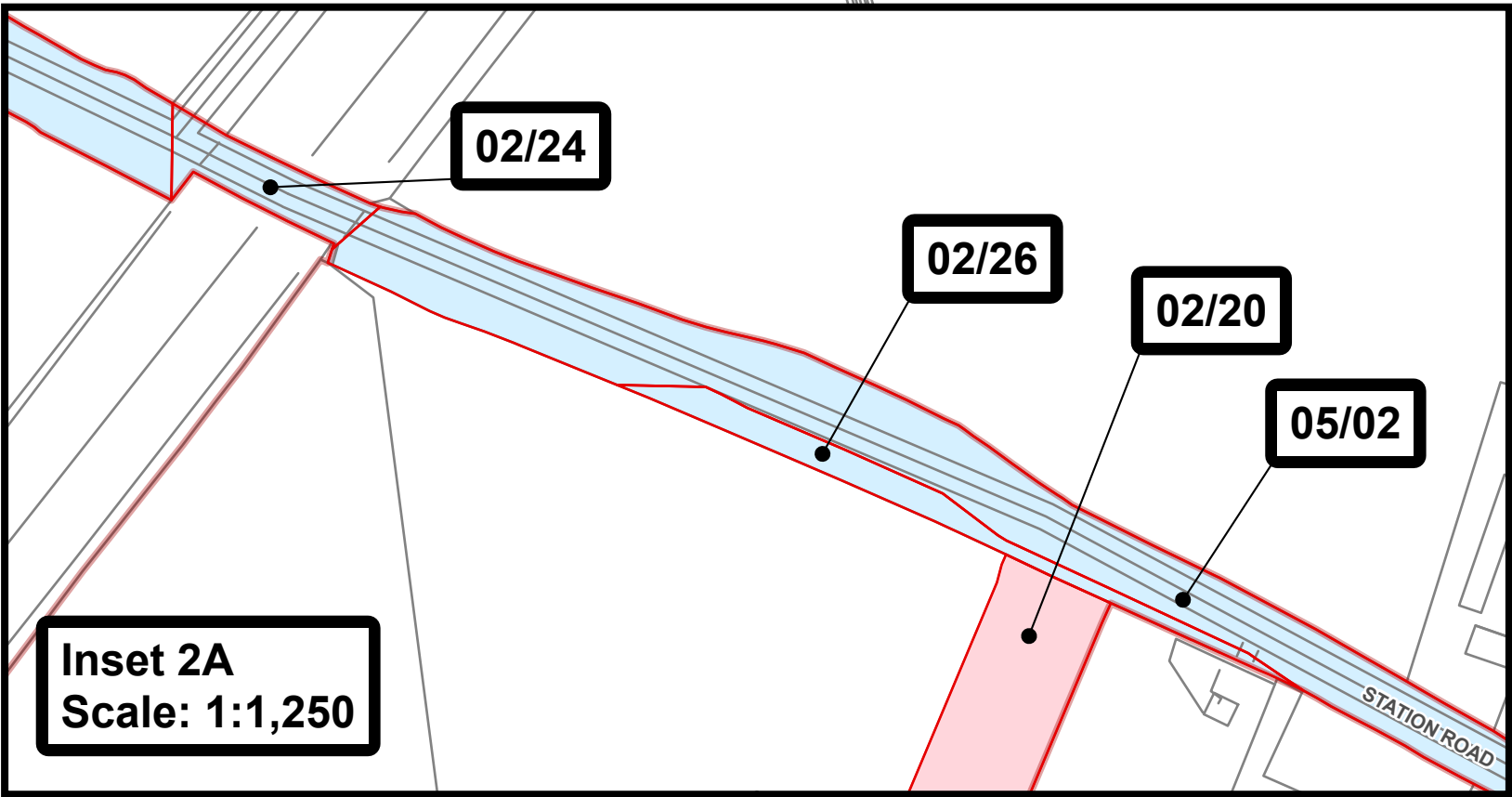
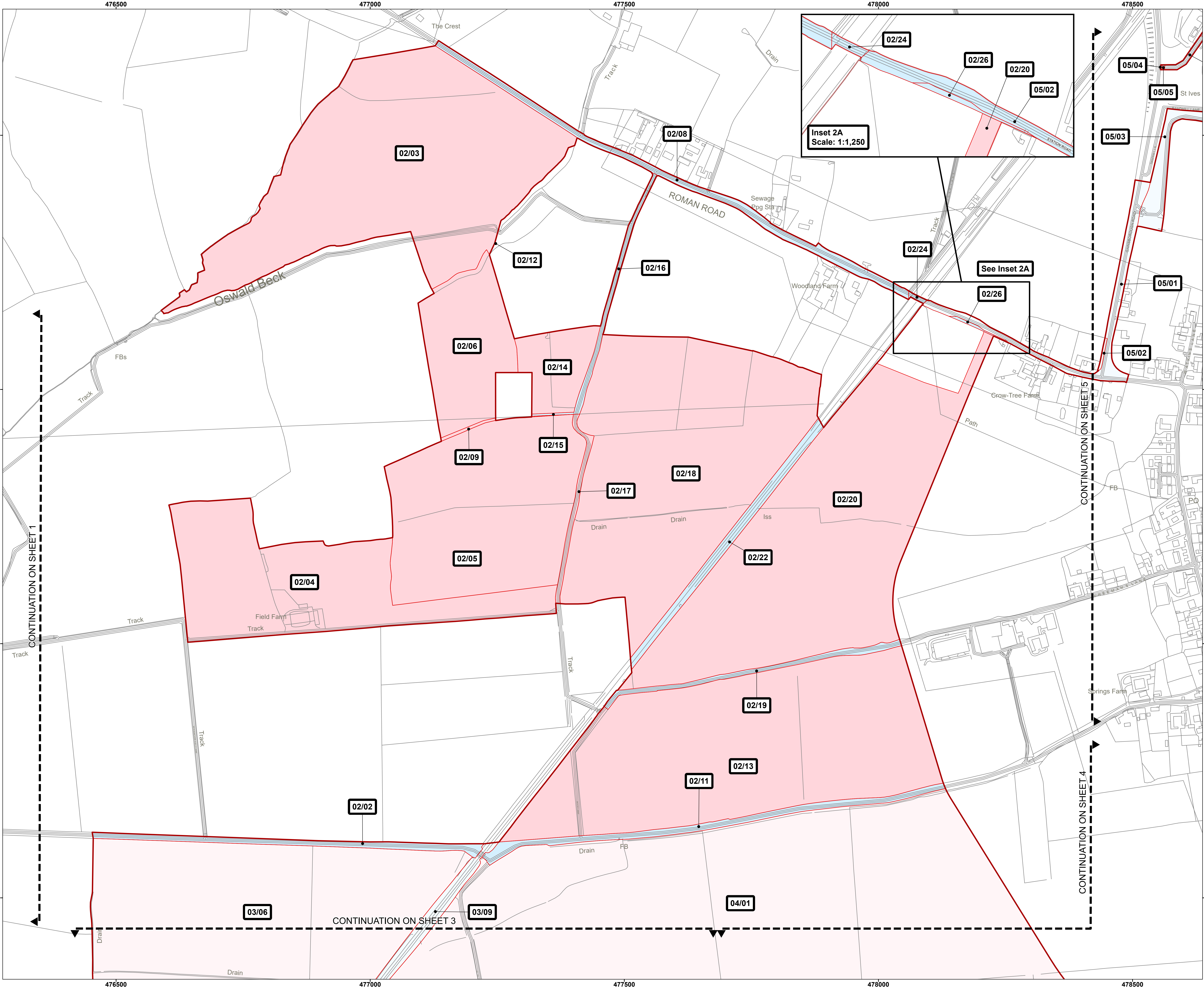
Scale	1:2,500	@ A0	Spatial Reference System	British National Grid
-------	---------	------	--------------------------	-----------------------



Drawing reference

This document is not to be used in whole or in part other than for the intended purpose and project for which it was prepared and provided.

Plot Date: 18 December 2025 09:14
File Name: C:\Users\NICH\Arden Management Ltd\Projects - RES - Steeples SolarP16 - GIS & CAD Files\P17.1.4 - Arch\Land Plans\ARD_SR_SF_LP_07.aprx



- Key
- ORDER LIMITS
 - LAND PROPOSED TO BE PERMANENTLY ACQUIRED
 - LAND PROPOSED FOR PERMANENT ACQUISITION OF NEW RIGHTS
 - LAND EXCLUDED FROM SCHEME

© Crown copyright and database rights 2024 Ordnance Survey 100031673. You are permitted to use this data solely to enable you to respond to, or interact with, the organisation that provided you with the data. You are not permitted to copy, sub-licence, distribute or sell any of this data to third parties in any form.

© Crown copyright material is reproduced with the permission of Land Registry under delegated authority from the Controller of HMSO. This material may not be copied distributed, sold or published without the formal permission of Land Registry. Only an official copy of a title plan or register obtained from the Land Registry may be used for legal or other official purposes.

Contains OS data © Crown Copyright and database right 2025
Contains data from OS Zoomstack

P01	17/12/25	DRAFT	NH	HM	AC	MC
Rev.	Date	Description of revision	Drawn	Checked	Review'd	Approv'd
Status	FOR INFORMATION					01

Client

Designer


Project

STEEPLE RENEWABLES PROJECT

Drawing Title

LAND PLAN
SHEET 2 OF 7

Scale 1:2,500 @ A0 Spatial Reference System British National Grid

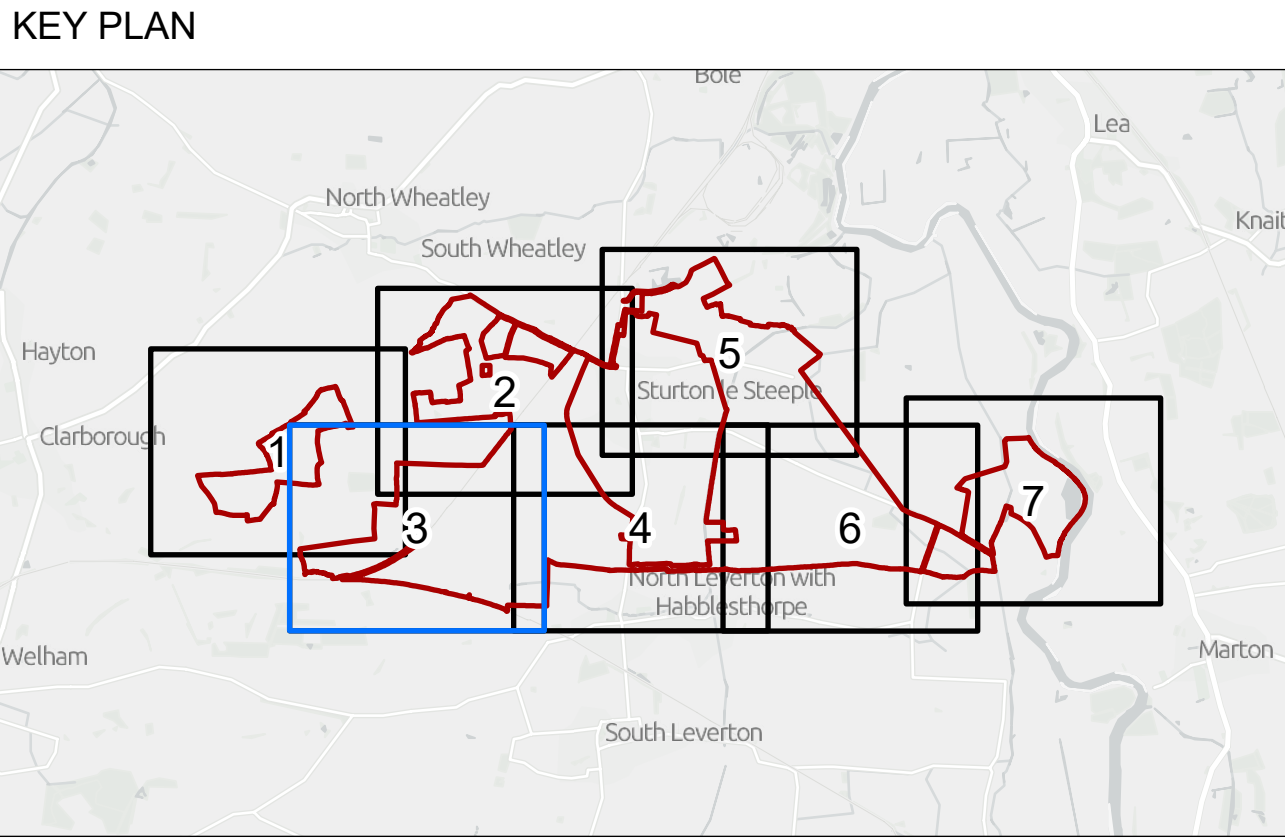
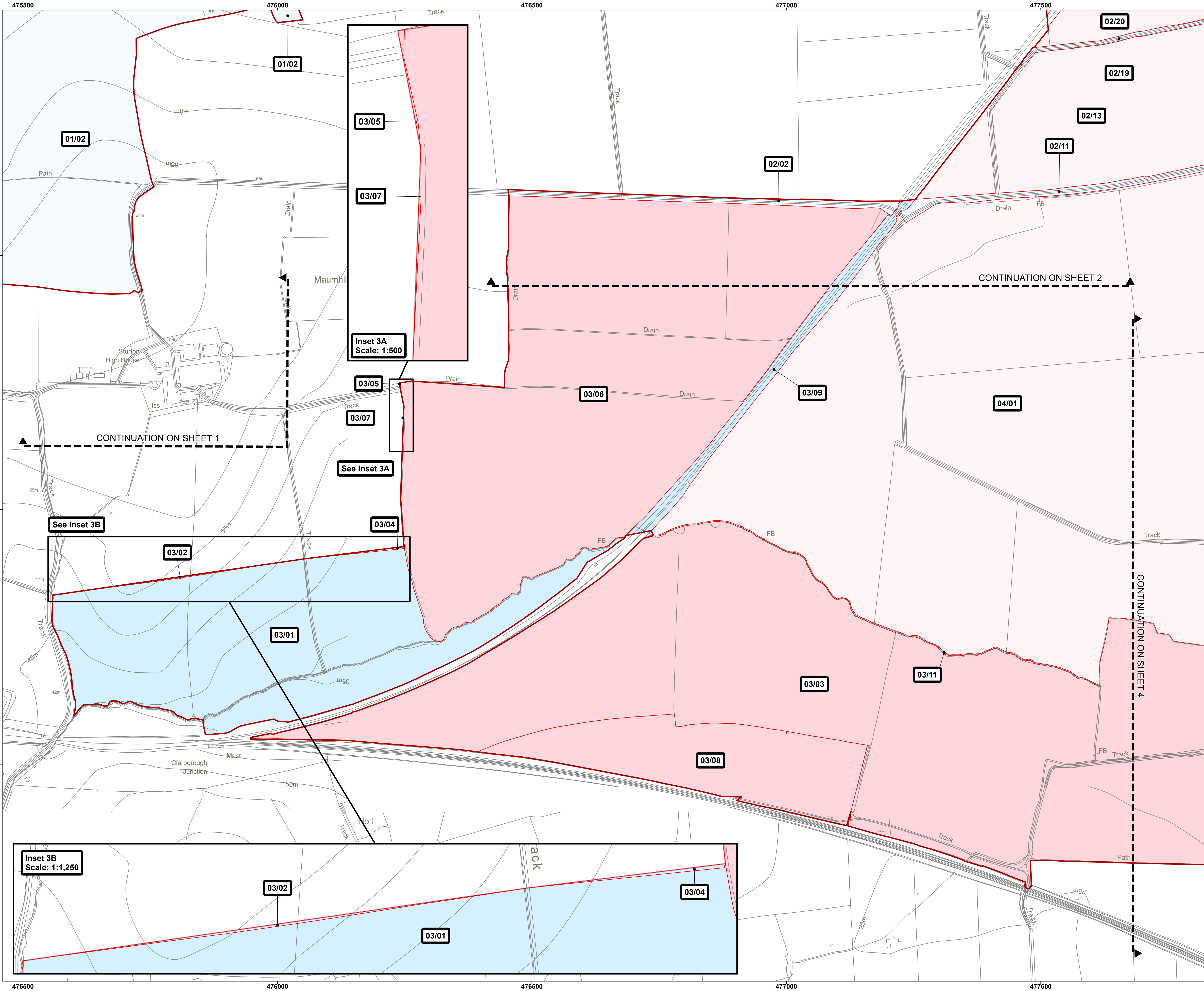


Drawing reference

2.1

This document is not to be used in whole or in part other than for the intended purpose and project for which it was prepared and provided.

Plot Date: 18 December 2025 09:16
File Name: C:\Users\NICH\Arden Management Ltd\Projects - RES - Steeples SolarP16 - GIS & CAD Files\P16 - GIS & CAD Files\P16_1.4 - ArdenLand Plans\ARD_SR_SF_LP_07.aprx



- Key
- ORDER LIMITS
 - LAND PROPOSED TO BE PERMANENTLY ACQUIRED
 - LAND PROPOSED FOR PERMANENT ACQUISITION OF NEW RIGHTS
 - LAND EXCLUDED FROM SCHEME


© Crown copyright and database rights 2024 Ordnance Survey 100031673. You are permitted to use this data solely to enable you to respond to, or interact with, the organisation that provided you with the data. You are not permitted to copy, sub-licence, distribute or sell any of this data to third parties in any form.

© Crown copyright material is reproduced with the permission of Land Registry under delegated authority from the Controller of HMSO. This material may not be copied distributed, sold or published without the formal permission of Land Registry. Only an official copy of a title plan or register obtained from the Land Registry may be used for legal or other official purposes.


Contains OS data © Crown Copyright and database right 2025
Contains data from OS Zoomstack

P01	17/12/25	DRAFT	NH	HM	AC	MC
Rev.	Date	Description of revision	Drawn	Checked	Review'd	Approv'd
Status	FOR INFORMATION				01	

Client



 Designer



Project

STEEPLE RENEWABLES PROJECT

Drawing Title

LAND PLAN
SHEET 3 OF 7

Scale 1:2,500 @ A0 Spatial Reference System British National Grid

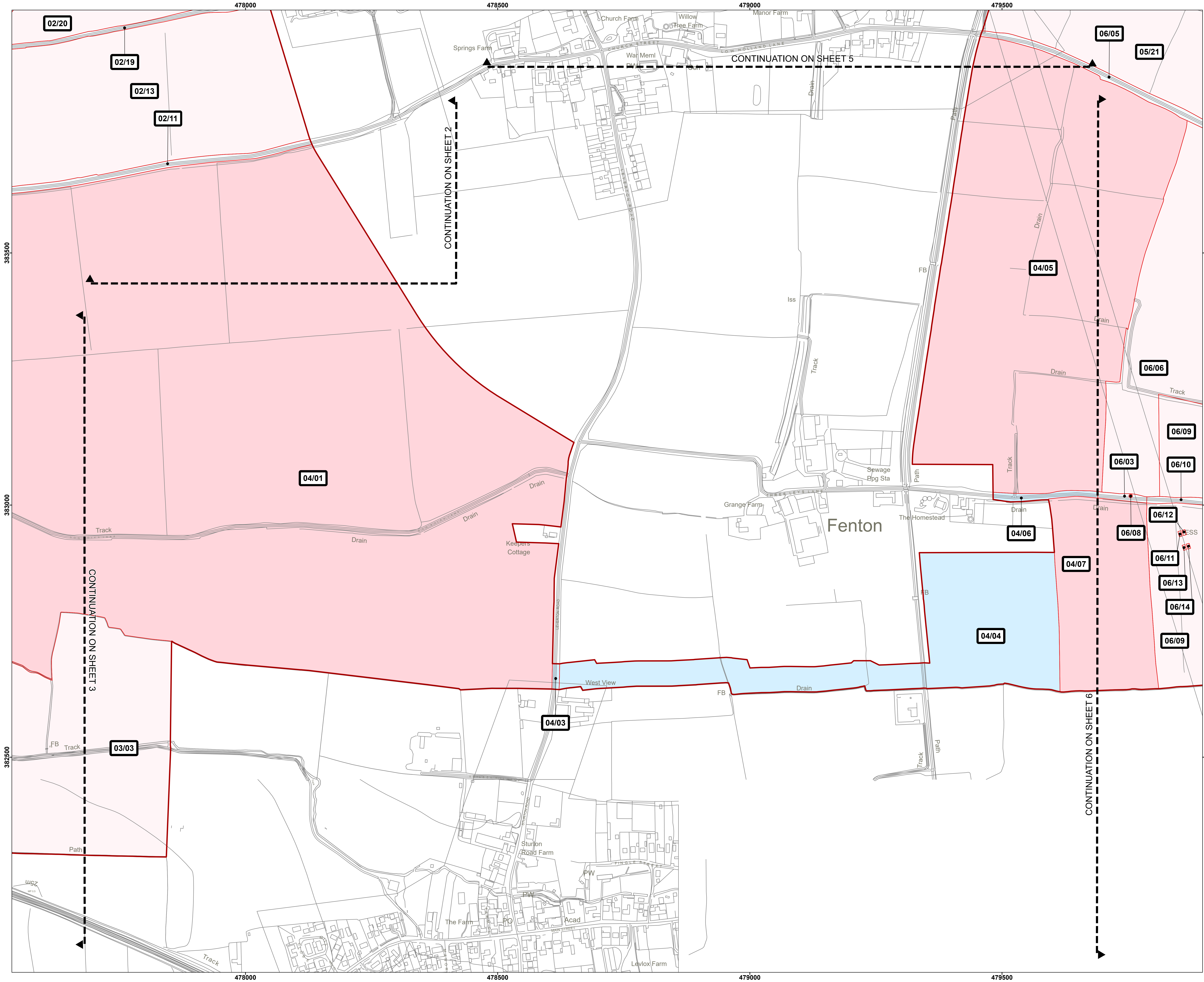
0 50 100 200 300 Metres

Drawing reference

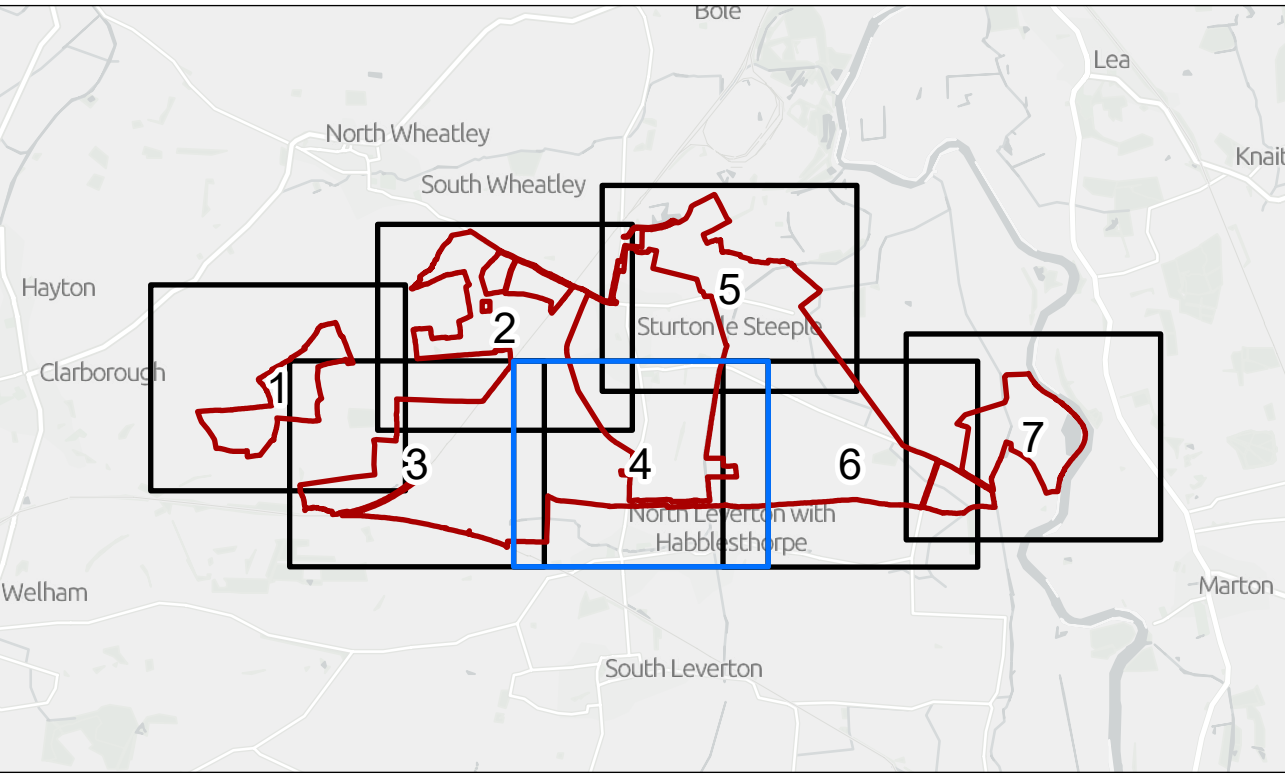
2.1

This document is not to be used in whole or in part other than for the intended purpose and project for which it was prepared and provided.

Plot Date: 18 December 2025 09:13
File Name: C:\Users\NICH\Arden Management Ltd\Projects - RES - Steeples Solar\P16 - GIS & CAD Files\P17.1.4 - Arch\Land Plans\LAND_SR_SF_LP\LAND_SR_SF_LP_07.aprx



KEY PLAN



Key

- ORDER LIMITS
- LAND PROPOSED TO BE PERMANENTLY ACQUIRED
- LAND PROPOSED FOR PERMANENT ACQUISITION OF NEW RIGHTS
- LAND EXCLUDED FROM SCHEME

© Crown copyright and database rights 2024 Ordnance Survey 100031673. You are permitted to use this data solely to enable you to respond to, or interact with, the organisation that provided you with the data. You are not permitted to copy, sub-licence, distribute or sell any of this data to third parties in any form.

© Crown copyright material is reproduced with the permission of Land Registry under delegated authority from the Controller of HMSO. This material may not be copied distributed, sold or published without the formal permission of Land Registry. Only an official copy of a title plan or register obtained from the Land Registry may be used for legal or other official purposes.

Contains OS data © Crown Copyright and database right 2025
Contains data from OS Zoomstack

P01	17/12/25	DRAFT	NH	HM	AC	MC
Rev.	Date	Description of revision	Drawn	Checked	Review'd	Approv'd
Status				Revision		

FOR INFORMATION	01
-----------------	----


Client	
--------	--

	Designer Ardent
--	---------------------------

Project	STEEPLE RENEWABLES PROJECT
---------	----------------------------

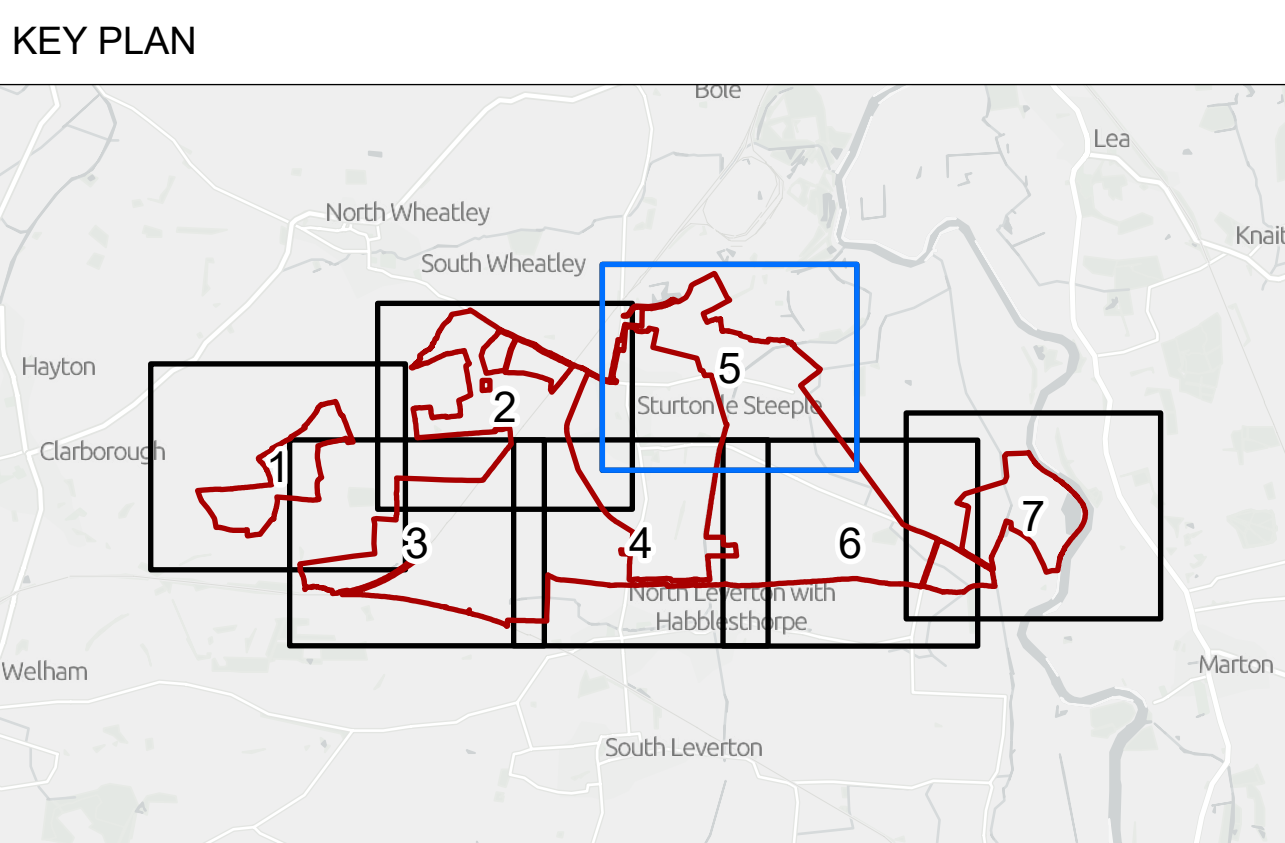
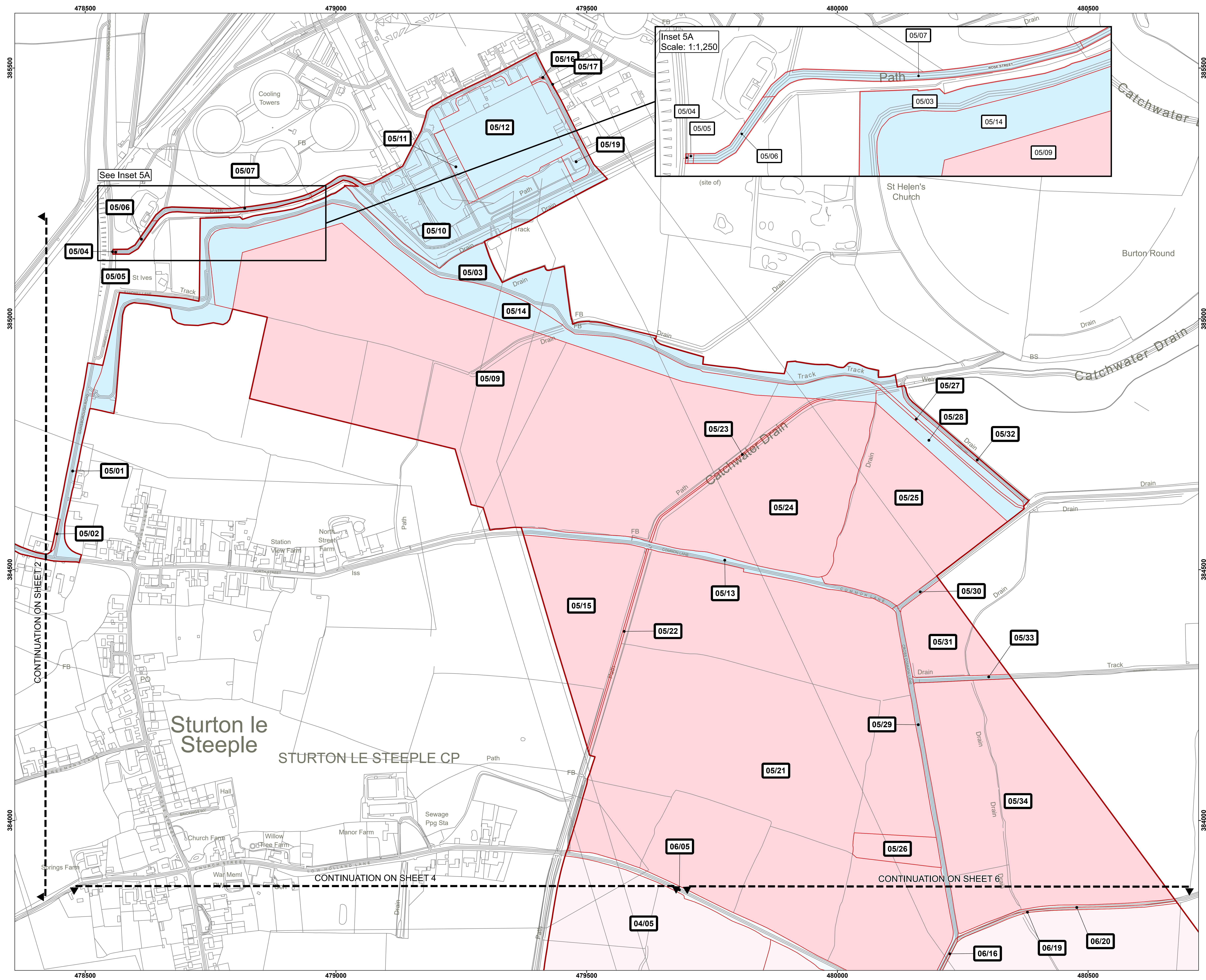
Drawing Title	LAND PLAN SHEET 4 OF 7
---------------	---------------------------

Scale	1:2,500 @ A0	Spatial Reference System	British National Grid
-------	--------------	--------------------------	-----------------------





Drawing reference	2.1
-------------------	-----

This document is not to be used in whole or in part other than for the intended purpose and project for which it was prepared and provided.



Key

-  ORDER LIMITS
-  LAND PROPOSED TO BE PERMANENTLY ACQUIRED
- LAND PROPOSED FOR PERMANENT ACQUISITION OF NEW RIGHTS
- LAND EXCLUDED FROM SCHEME


© Crown copyright and database rights 2024 Ordnance Survey 100031673. You are permitted to use this data solely to enable you to respond to, or interact with, the organisation that provided you with the data. You are not permitted to copy, sub-licence, distribute or sell any of this data to third parties in any form.

© Crown copyright material is reproduced with the permission of Land Registry under delegated authority from the Controller of HMSO. This material may not be copied distributed, sold or published without the formal permission of Land Registry. Only an official copy of a title plan or register obtained from the Land Registry may be used for legal or other official purposes.

Contains OS data © Crown Copyright and database right 2025
Contains data from OS Zoomstack

P01	17/12/25	DRAFT	NH	HM	AC	MC		
Rev.	Date	Description of revision	Drawn	Checked	Reviewed	Approved		
Status	FOR INFORMATION						Revision	01

Client



designer

Ardent

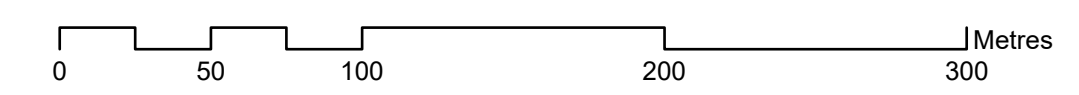
Project

STEEPLE RENEWABLES PROJECT

Drawings

LAND PLAN
SHEET 5 OF 7

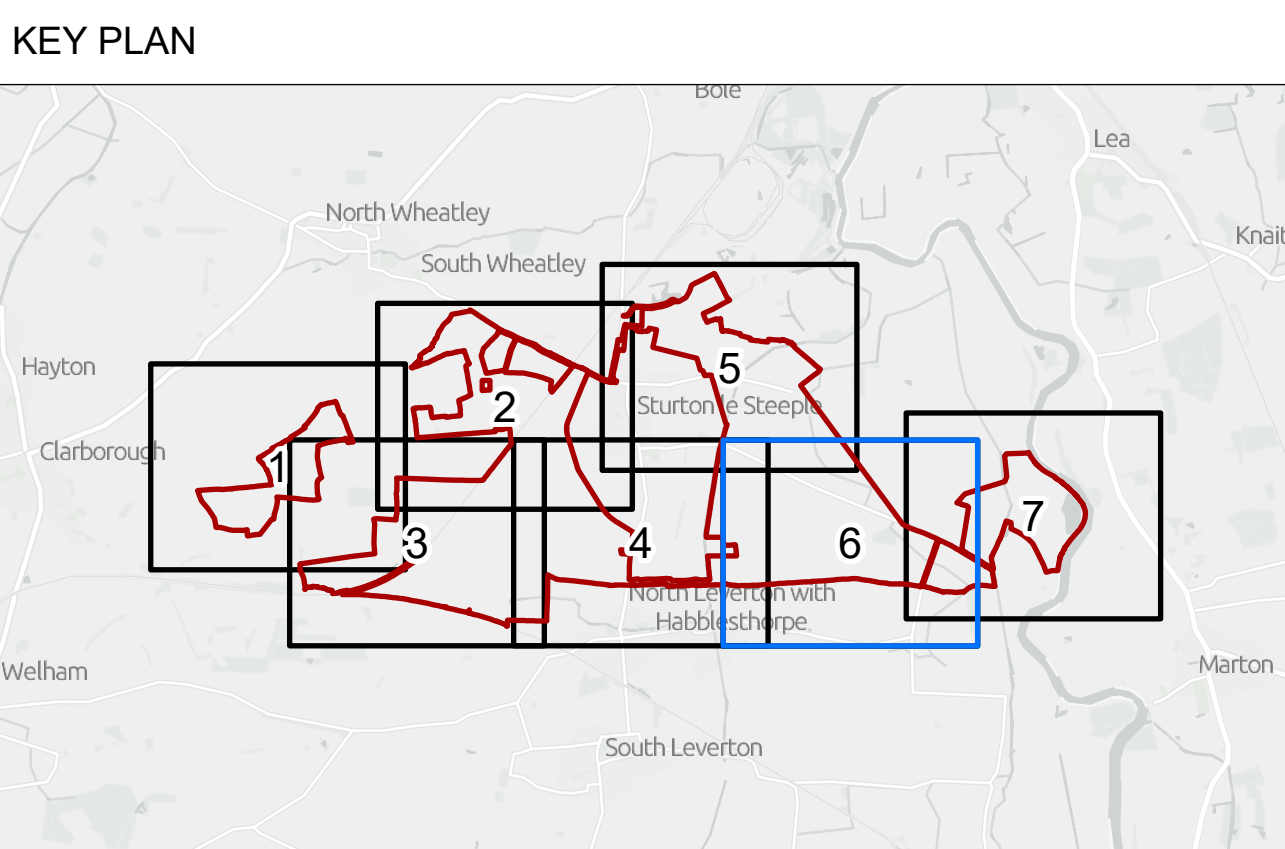
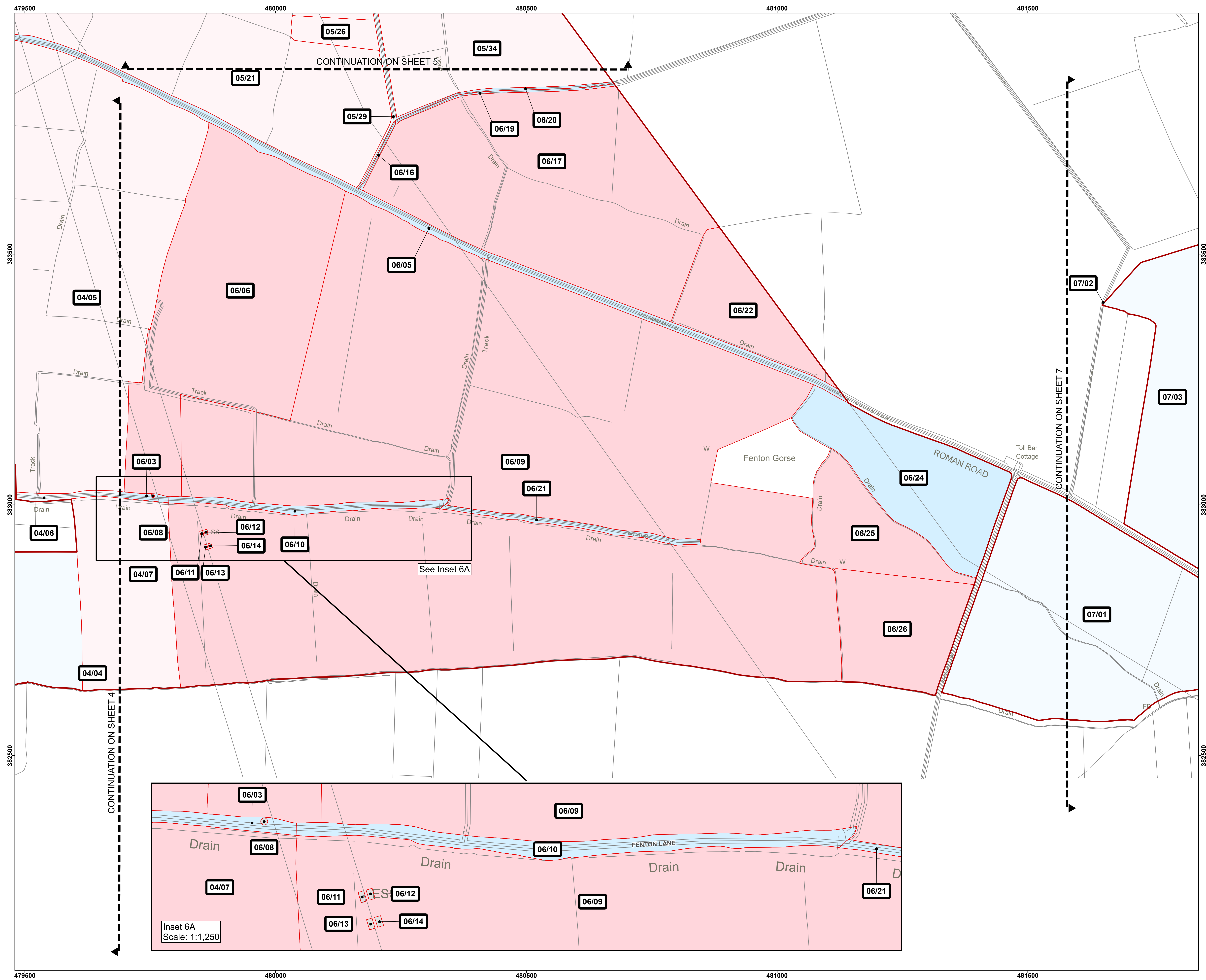
Scale	1:2,500	@ A0	Spatial Reference System	British National Grid
-------	---------	------	--------------------------	-----------------------





Drawing reference

2.1

This document is not to be used in whole or in part other than for the intended purpose and project for which it was prepared and provided.



Key


-  ORDER LIMITS
-  LAND PROPOSED TO BE PERMANENTLY ACQUIRED
- LAND PROPOSED FOR PERMANENT ACQUISITION OF NEW RIGHTS
- LAND EXCLUDED FROM SCHEME

© Crown copyright and database rights 2024 Ordnance Survey 100031673. You are permitted to use this data solely to enable you to respond to, or interact with, the organisation that provided you with the data. You are not permitted to copy, sub-licence, distribute or sell any of this data to third parties in any form.

© Crown copyright material is reproduced with the permission of Land Registry under delegated authority from the Controller of HMSO. This material may not be copied distributed, sold or published without the formal permission of Land Registry. Only an official copy of a title plan or register obtained from the Land Registry may be used for legal or other official purposes.

Contains OS data © Crown Copyright and database right 2025
Contains data from OS Zoomstack

P01	17/12/25	DRAFT	NH	HM	AC	MC
Rev.	Date	Description of revision	Drawn	Checked	Review'd	Approved
Status	FOR INFORMATION			Revision		
				01		



designer

Ardent

Project

STEEPLE RENEWABLES PROJECT

Drawing Title

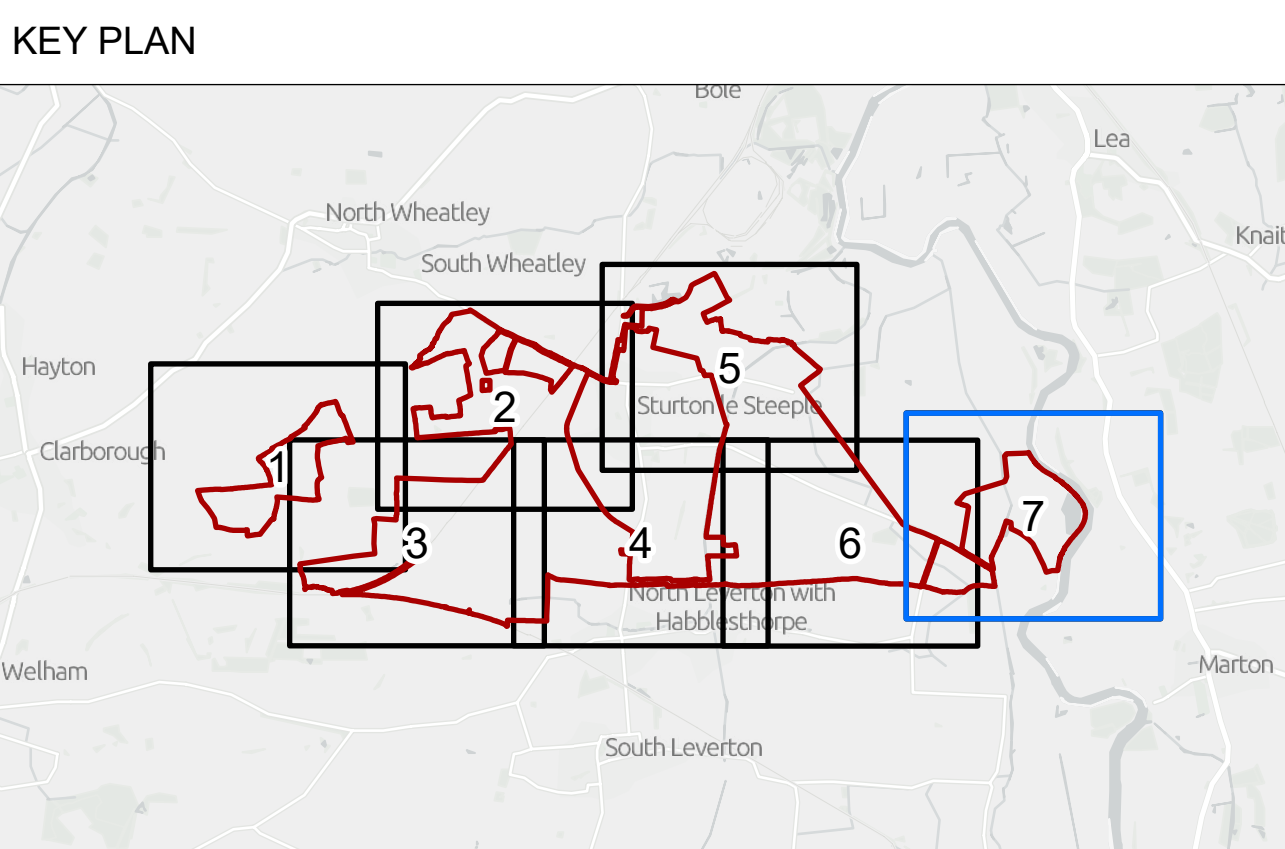
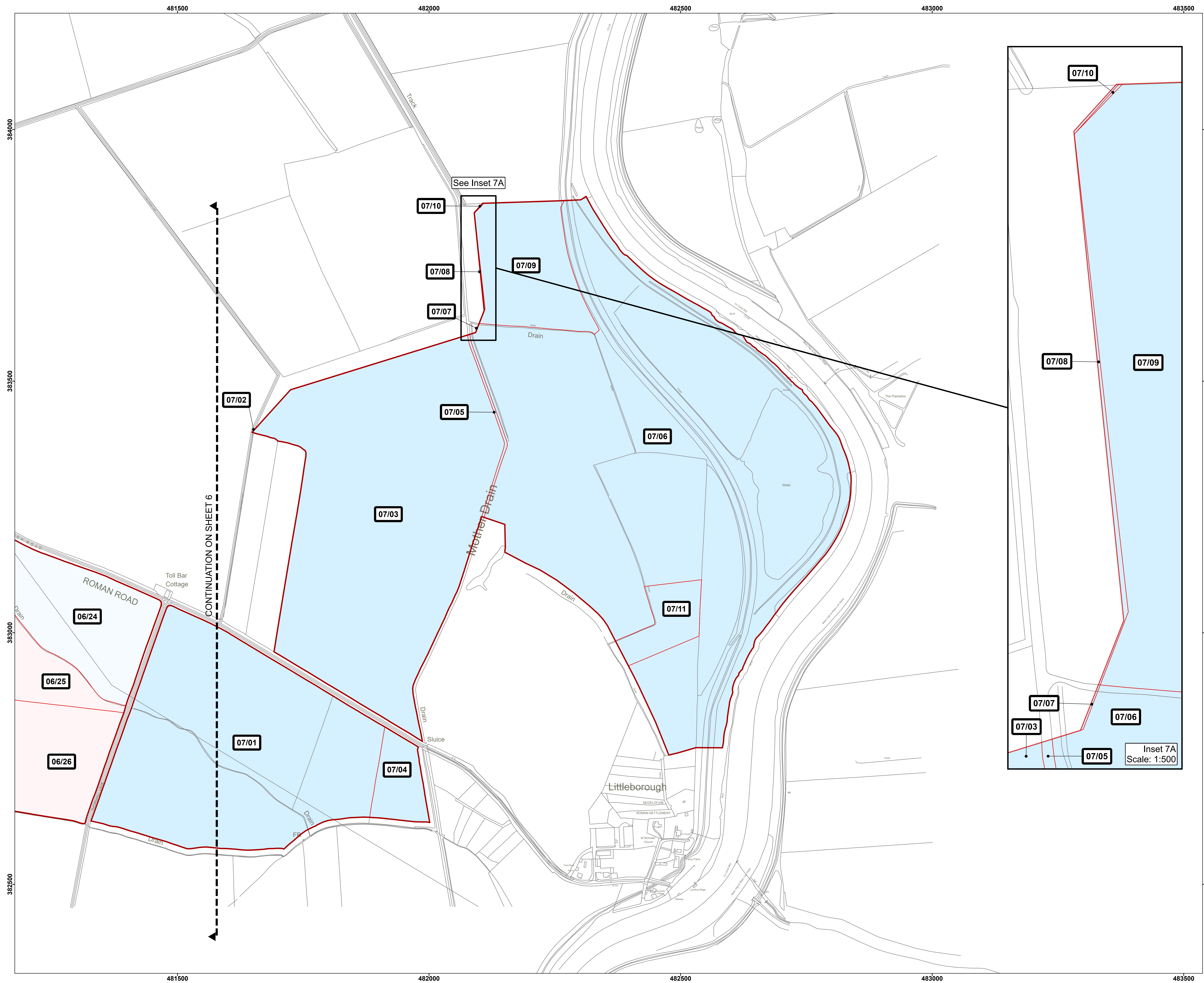
LAND PLAN
SHEET 6 OF 7

Scale	1:2,500	@ A0	Spatial Reference System	British National Grid
-------	---------	------	--------------------------	-----------------------





Drawing reference

This document is not to be used in whole or in part other than for the intended purpose and project for which it was prepared and provided.



Key

-  ORDER LIMITS
-  LAND PROPOSED TO BE PERMANENTLY ACQUIRED
- LAND PROPOSED FOR PERMANENT ACQUISITION OF NEW RIGHTS
- LAND EXCLUDED FROM SCHEME


© Crown copyright and database rights 2024 Ordnance Survey 100031673. You are permitted to use this data solely to enable you to respond to, or interact with, the organisation that provided you with the data. You are not permitted to copy, sub-licence, distribute or sell any of this data to third parties in any form.

© Crown copyright material is reproduced with the permission of Land Registry under delegated authority from the Controller of HMSO. This material may not be copied distributed, sold or published without the formal permission of Land Registry. Only an official copy of a title plan or register obtained from the Land Registry may be used for legal or other official purposes.

Contains OS data © Crown Copyright and database right 2025
Contains data from OS Zoomstack

P01	17/12/25	DRAFT	NH	HM	AC	MC			
Rev.	Date	Description of revision	Drawn	Checked	Review'd	Approved			
Status	FOR INFORMATION						Revision	01	

Client



Designer

Ardent


Project

STEEPLE RENEWABLES PROJECT

Drawing Title

LAND PLAN
SHEET 7 OF 7

Scale	1:2,500	@ A0	Spatial Reference System	British National Grid
-------	---------	------	--------------------------	-----------------------



Drawing reference

2.1

This document is not to be used in whole or in part other than for the intended purpose and project for which it was prepared and provided.